

**NOTES:**

1. THIS DRAWING IS FOR PLANNING APPLICATION PURPOSES ONLY.
2. DRAWING NOT TO BE SCALED. FIGURED DIMENSIONS ONLY TO BE USED.
3. ALL LEVELS TO MALIN HEAD METRES ABOVE DATUM

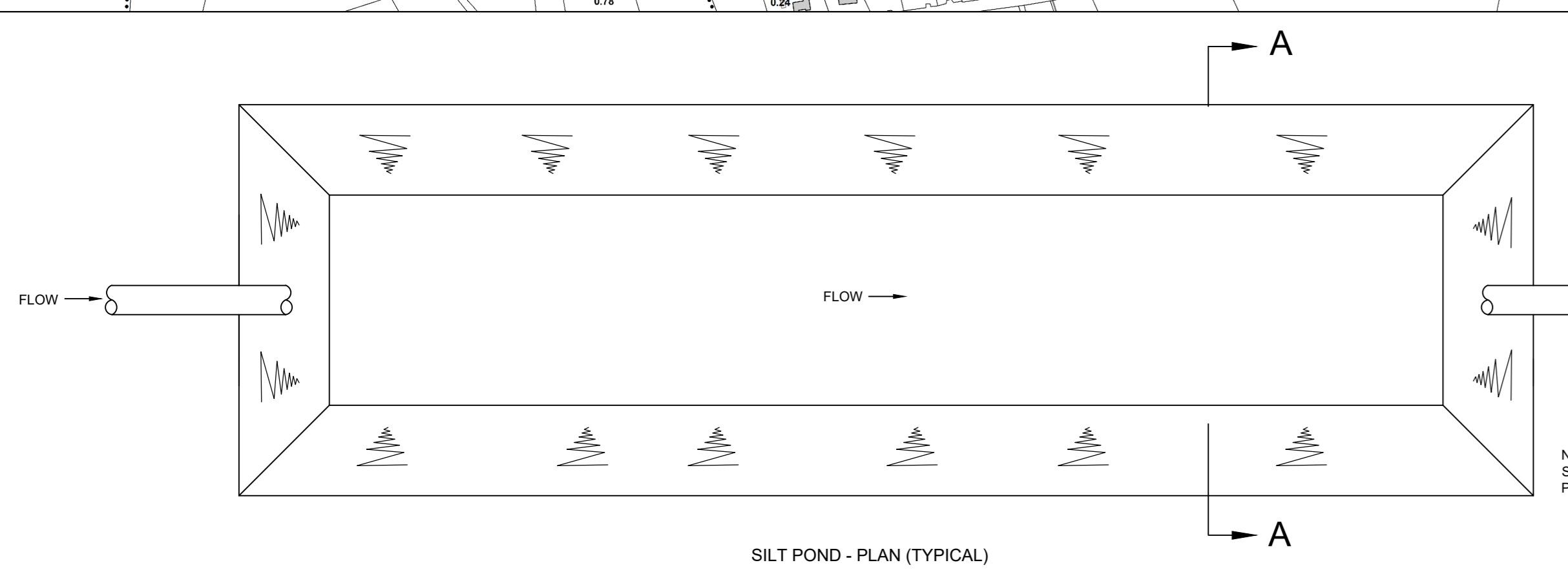
REFERENCE OSI MAP NO: 2979, 2980, 3049, 3050  
ORDNANCE SURVEY IRELAND LICENCE REF NO: EN 0035620

**LEGEND:**

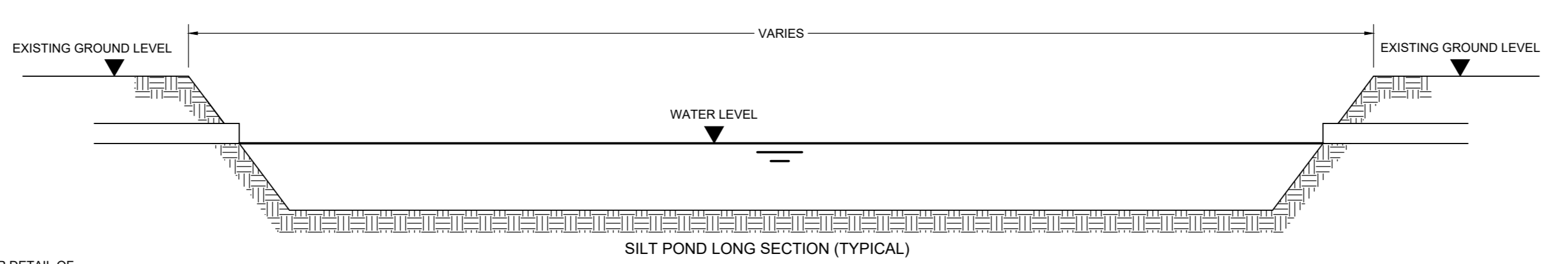
- SUBSTITUTE CONSENT APPLICATION BOUNDARY:
- BORD NA MONA LANDOWNERSHIP:
- PRODUCTION FIELD DRAINS:
- EXISTING DRAIN:
- EXISTING SURFACE WATER PIPE:
- EXISTING SILT POND:
- MILLED PEAT PRODUCTION FIELDS (2012 ONWARDS):
- MILLED PEAT PRODUCTION FIELDS PROPOSED EXTENTS (2020 ONWARDS):
- TREES:



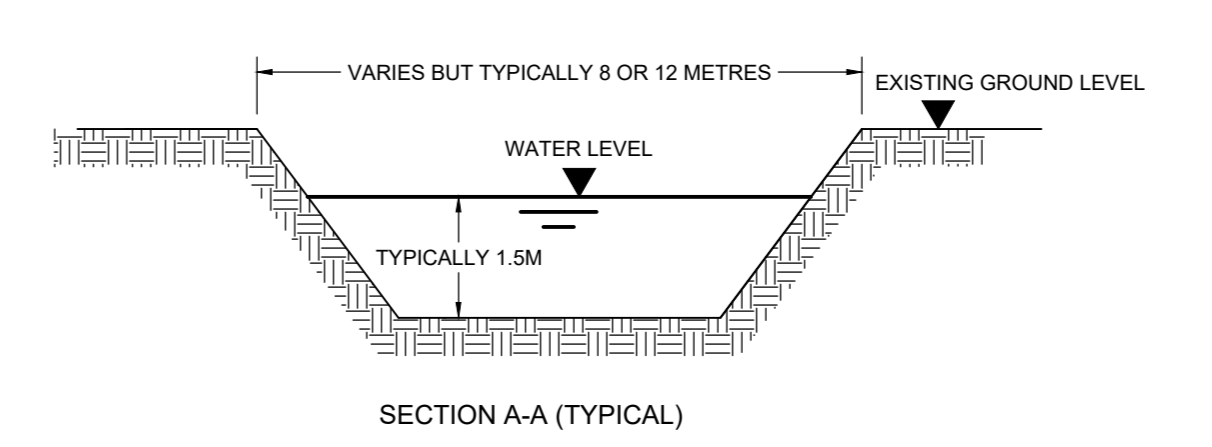
DRAINAGE LAYOUT PLAN  
SCALE 1:5000



NOTE: REFER TO LAYOUT PLAN FOR DETAIL OF SIZE DEPTH AND CAPACITY OF INDIVIDUAL SILT PONDS.



SILT POND TYPICAL DETAIL  
SCALE 1:100



Project: SUBSTITUTE CONSENT APPLICATION KINNEGAD BOG				
REVISION	By	Date	Chk'd	Title
				DRAINAGE LAYOUT PLAN

Dimensions in METRES	Scale: AS SHOWN @ A0	<p><b>BORD NA MONA</b> Naturally Driven Ireland's National Engineering Department LEARNCO, TULLAMORE CO. OFFALY Tel: 087 9345000 Fax: 087 9345100</p>
Drawn By: KM	14/04/20	
Checked By: PN	15/04/20	
Approved By: DK	16/04/20	

Revision: Sheet 1 of 1